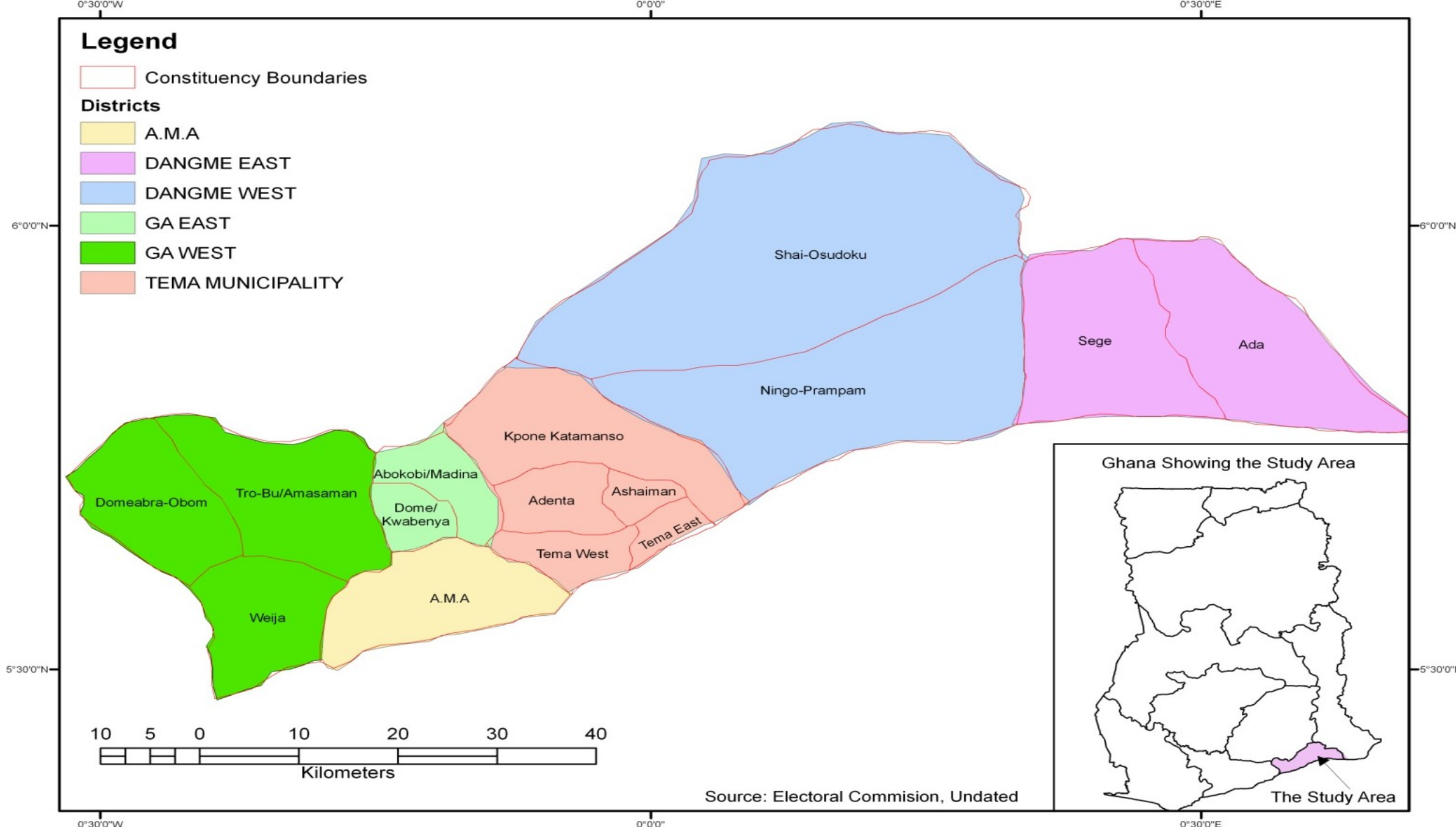
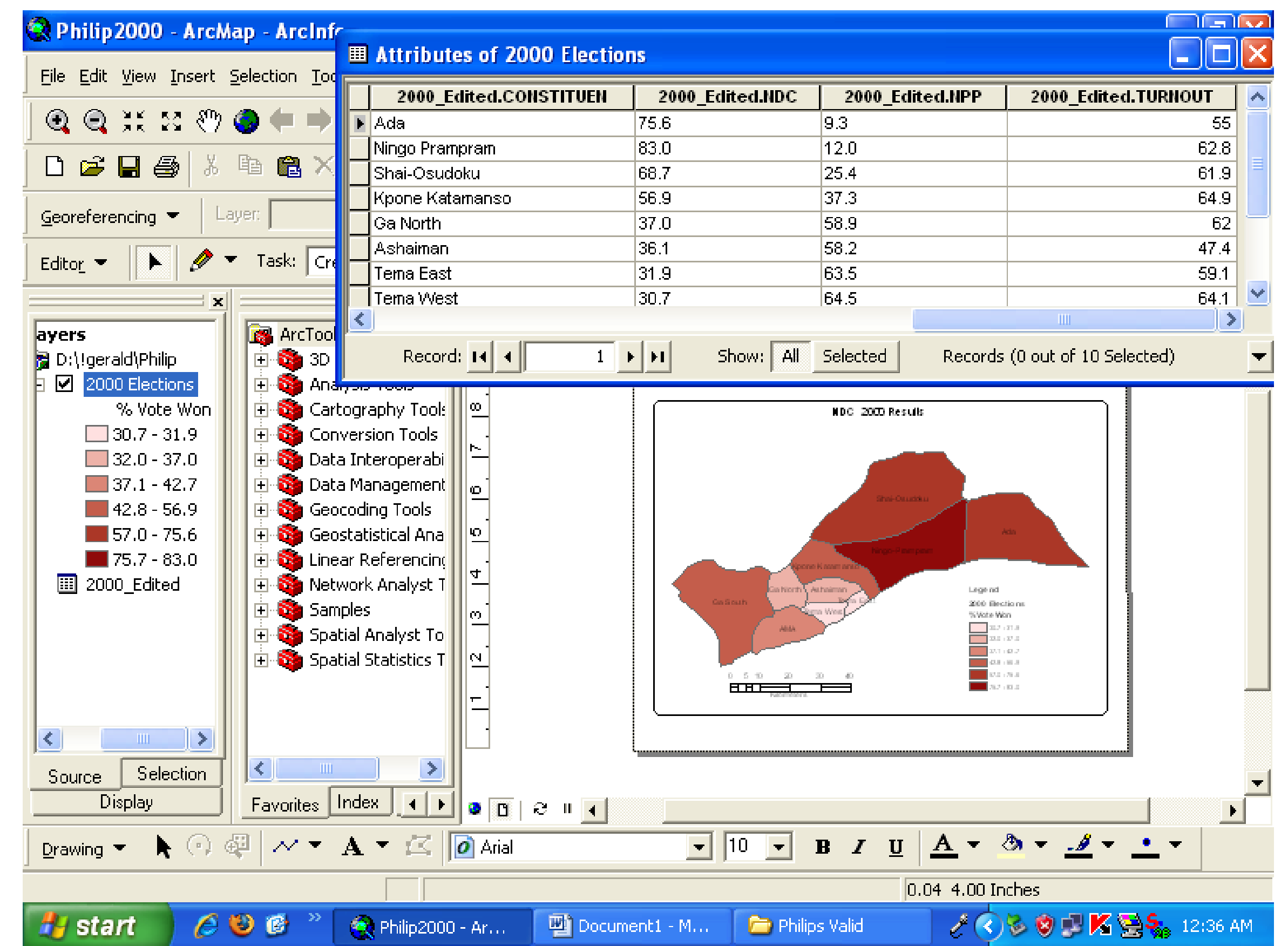


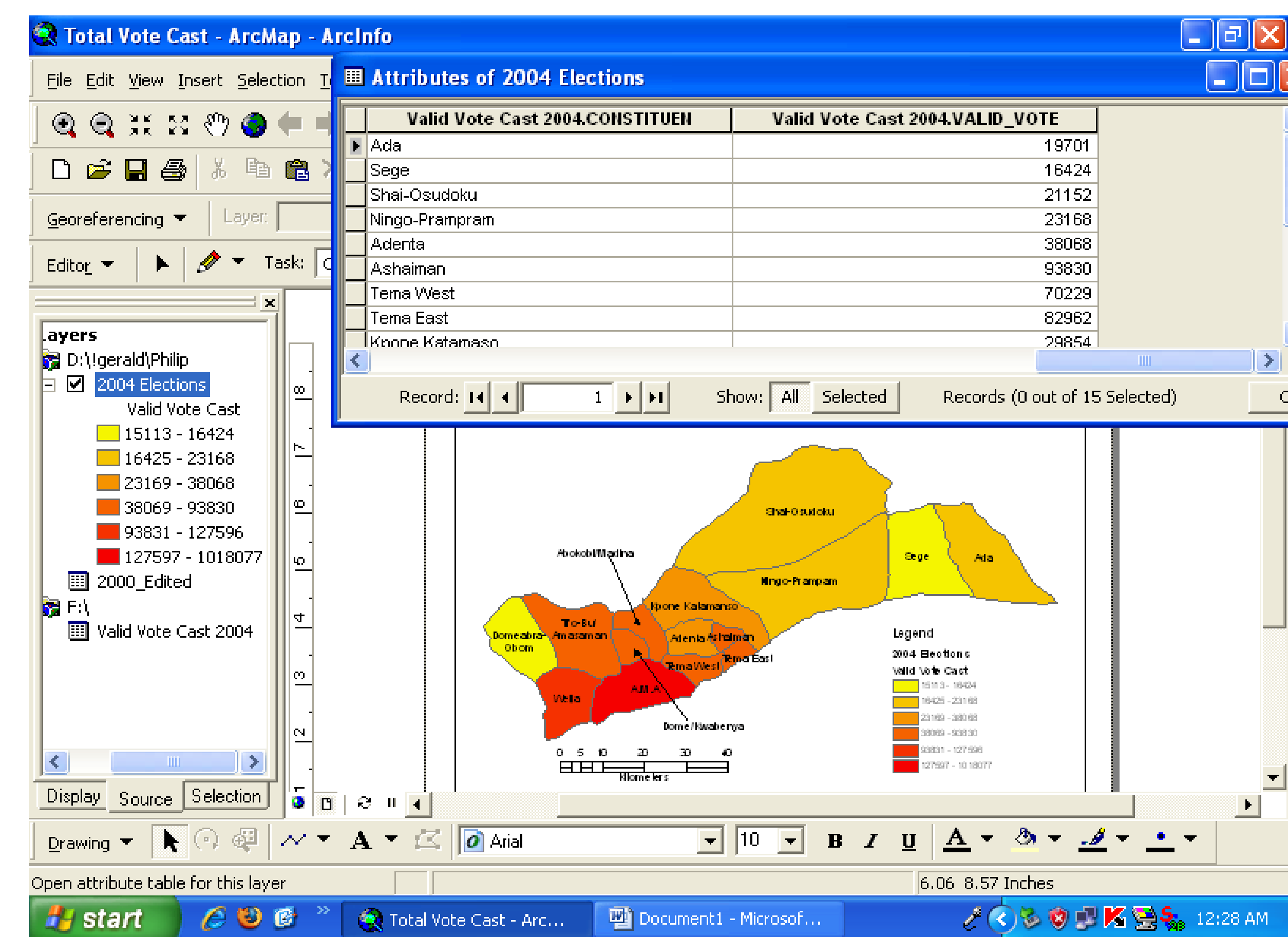
Districts and Constituencies in Greater-Accra Region (2000 – 2004)



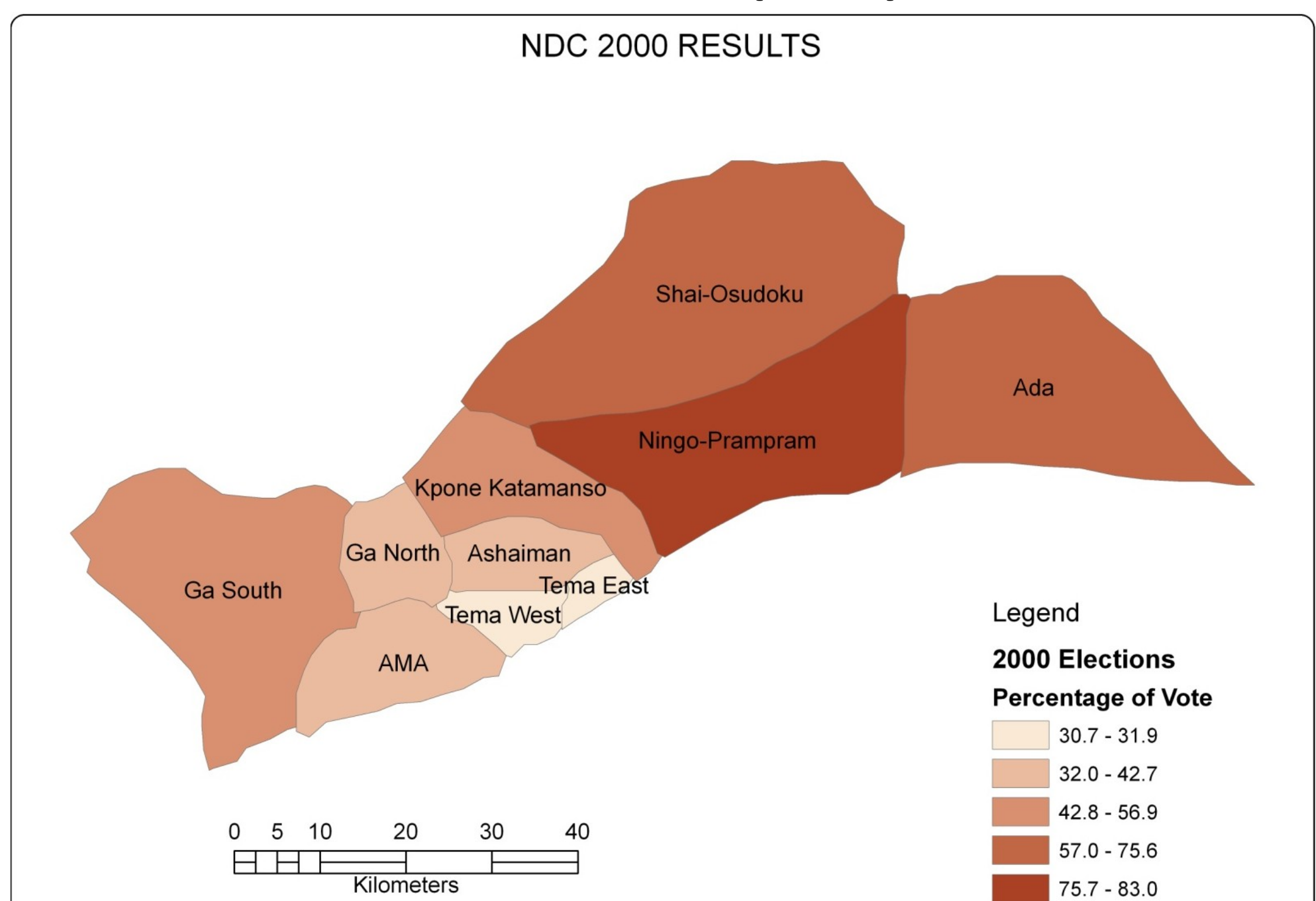
ArcGIS 9.2 Data structure - 1



ArcGIS 9.2 Data structure - 2



Voting Patterns for the 2000 Presidential Elections (NDC)

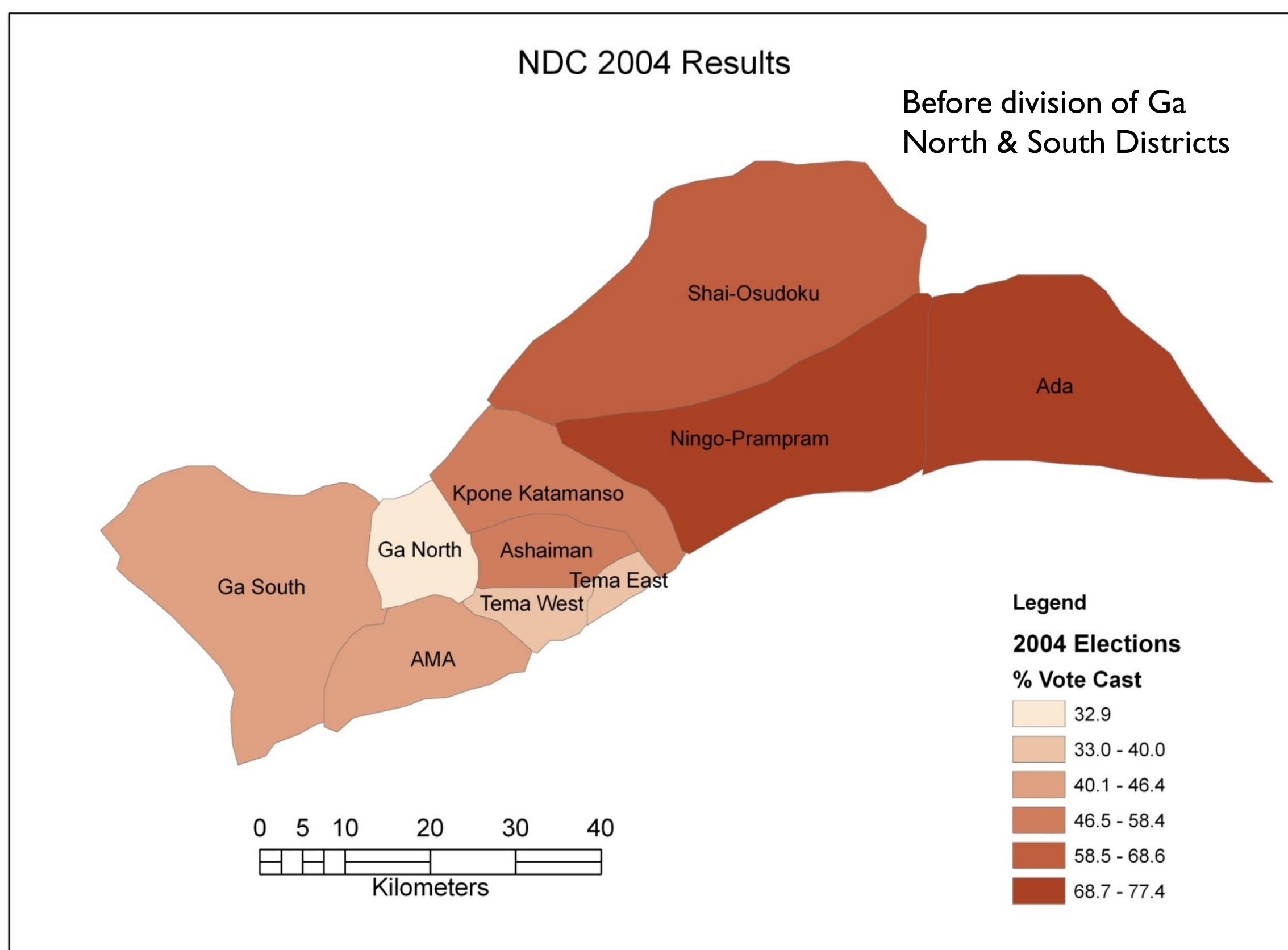
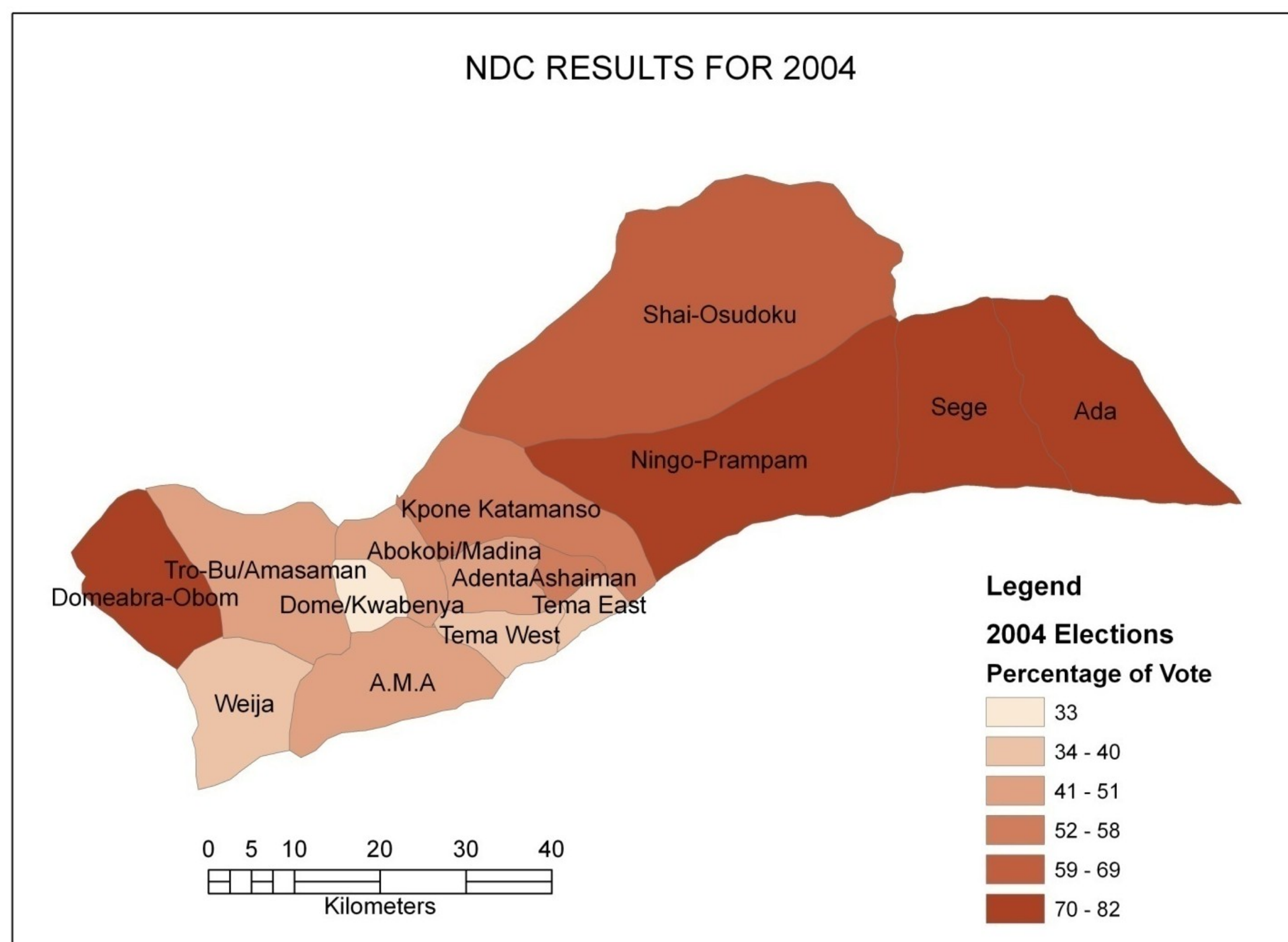


Assessing Voting Patterns with Geographic Information Systems (GIS)

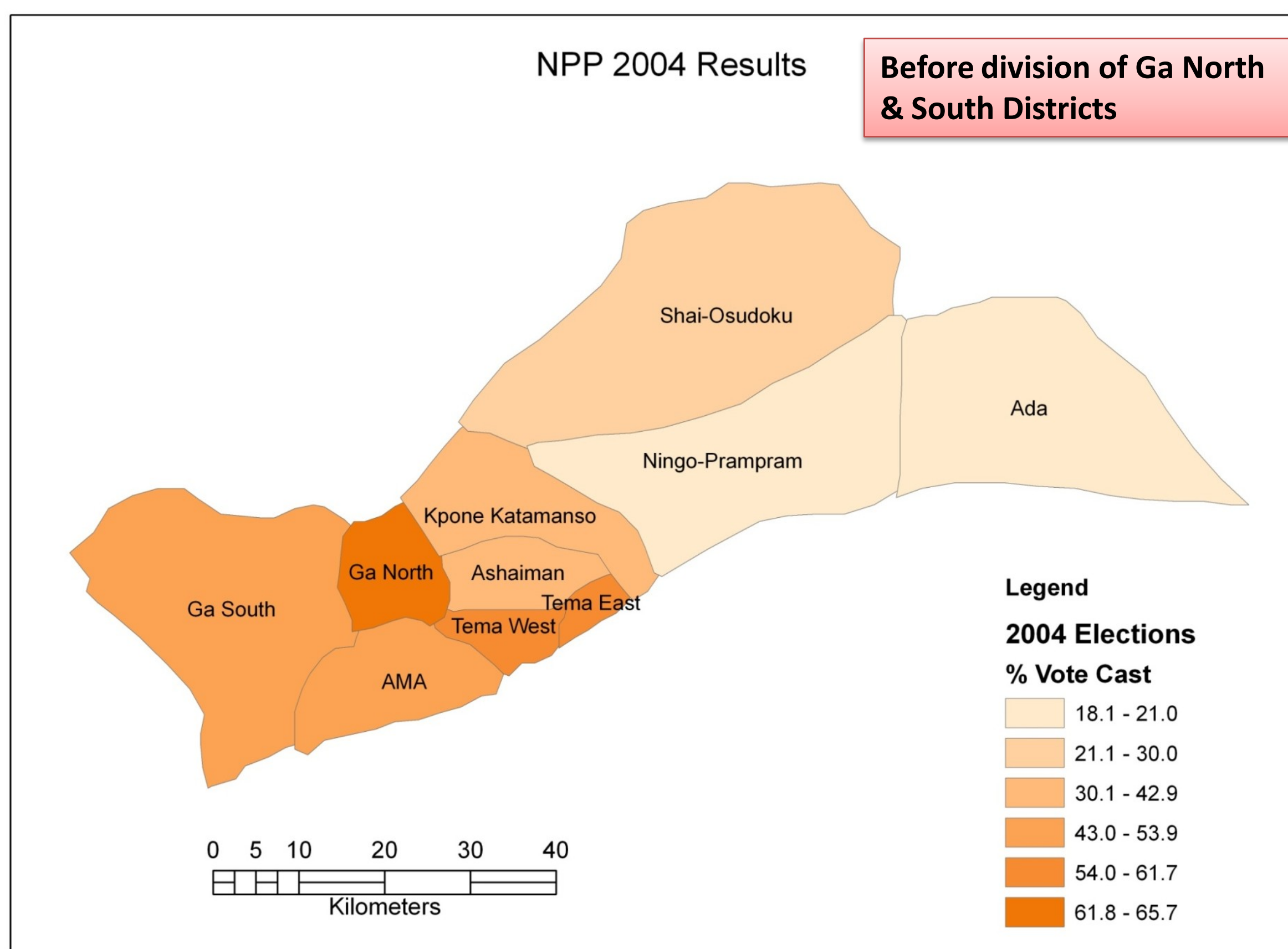
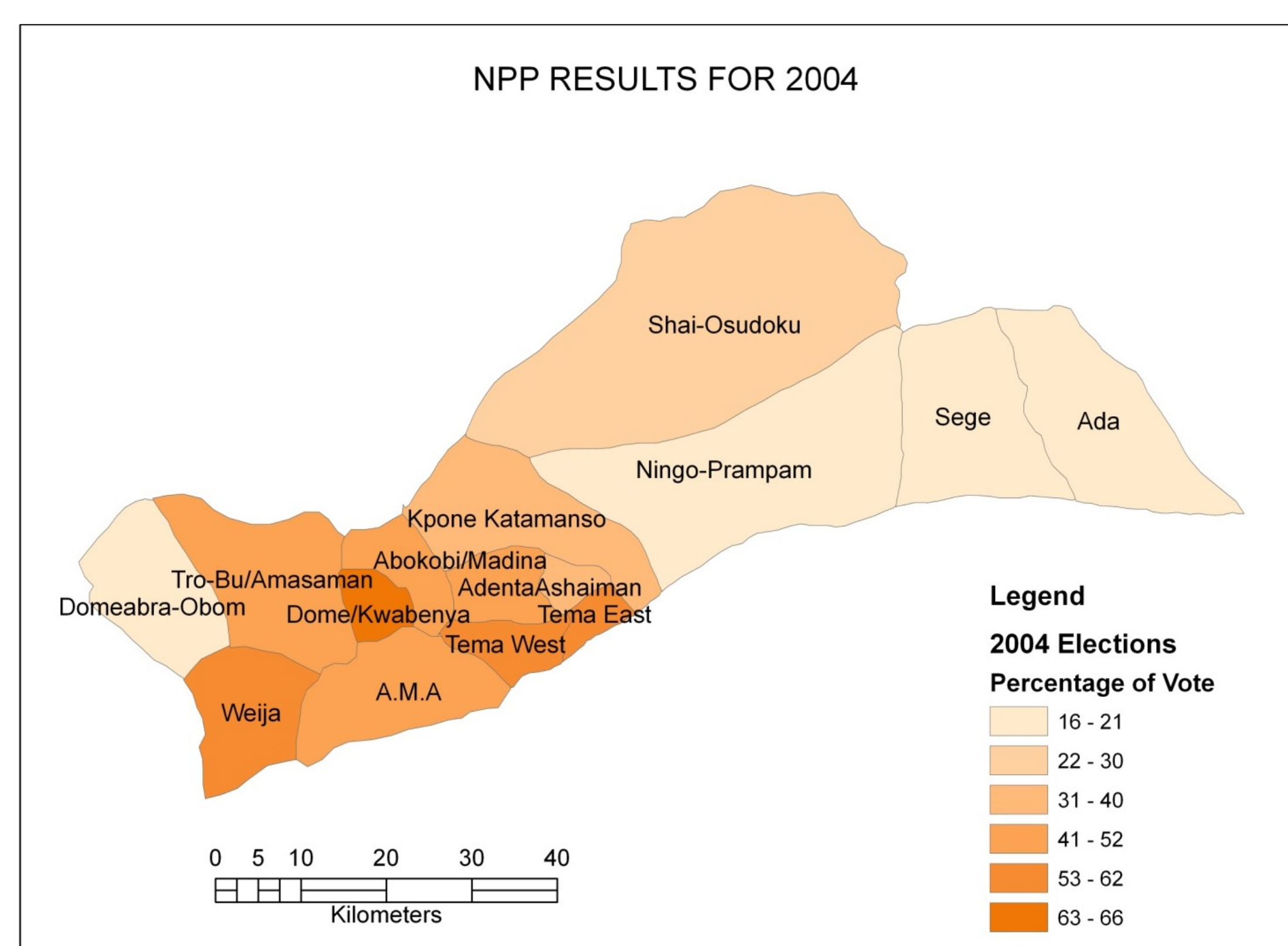
S. K. Kufogbe, P. Jayson-Quashigah, & G.Yiran

Remote Sensing & GIS Lab, Dept. of Geography and Resource Development, UG

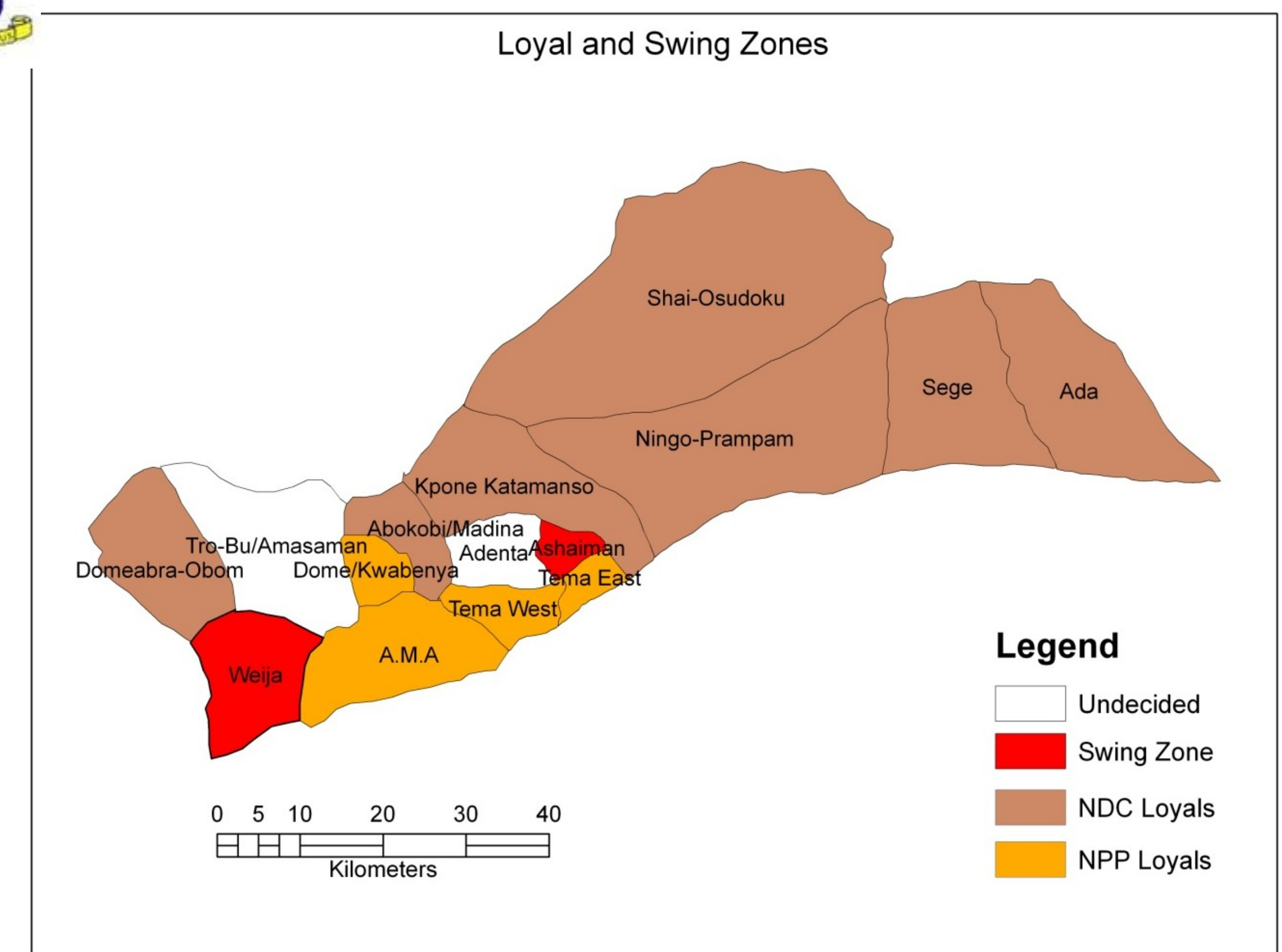
Variations in Voting Patterns in the 2004 Presidential Elections - NDC



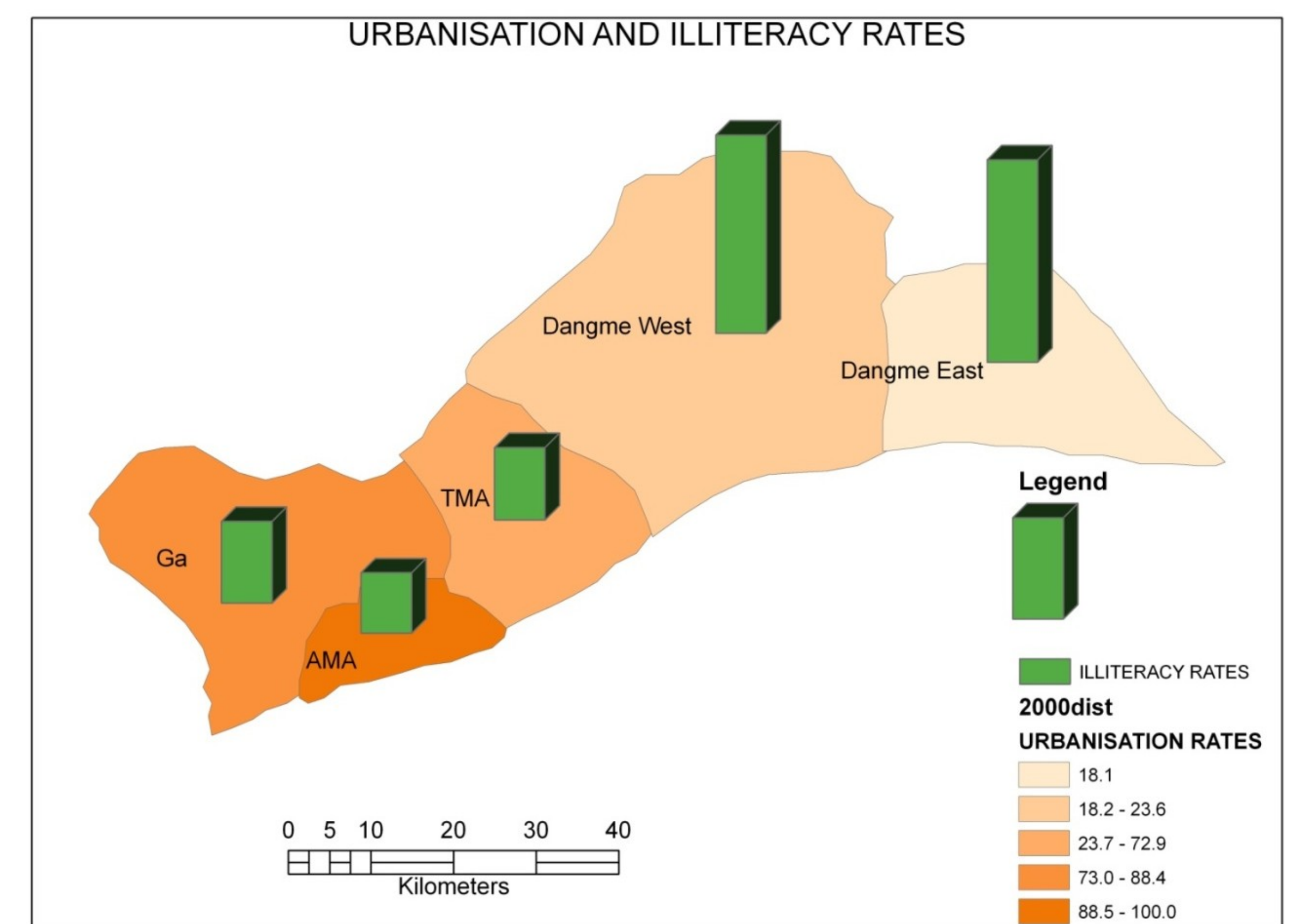
Variations in Voting Patterns in the 2004 Presidential Elections - NPP



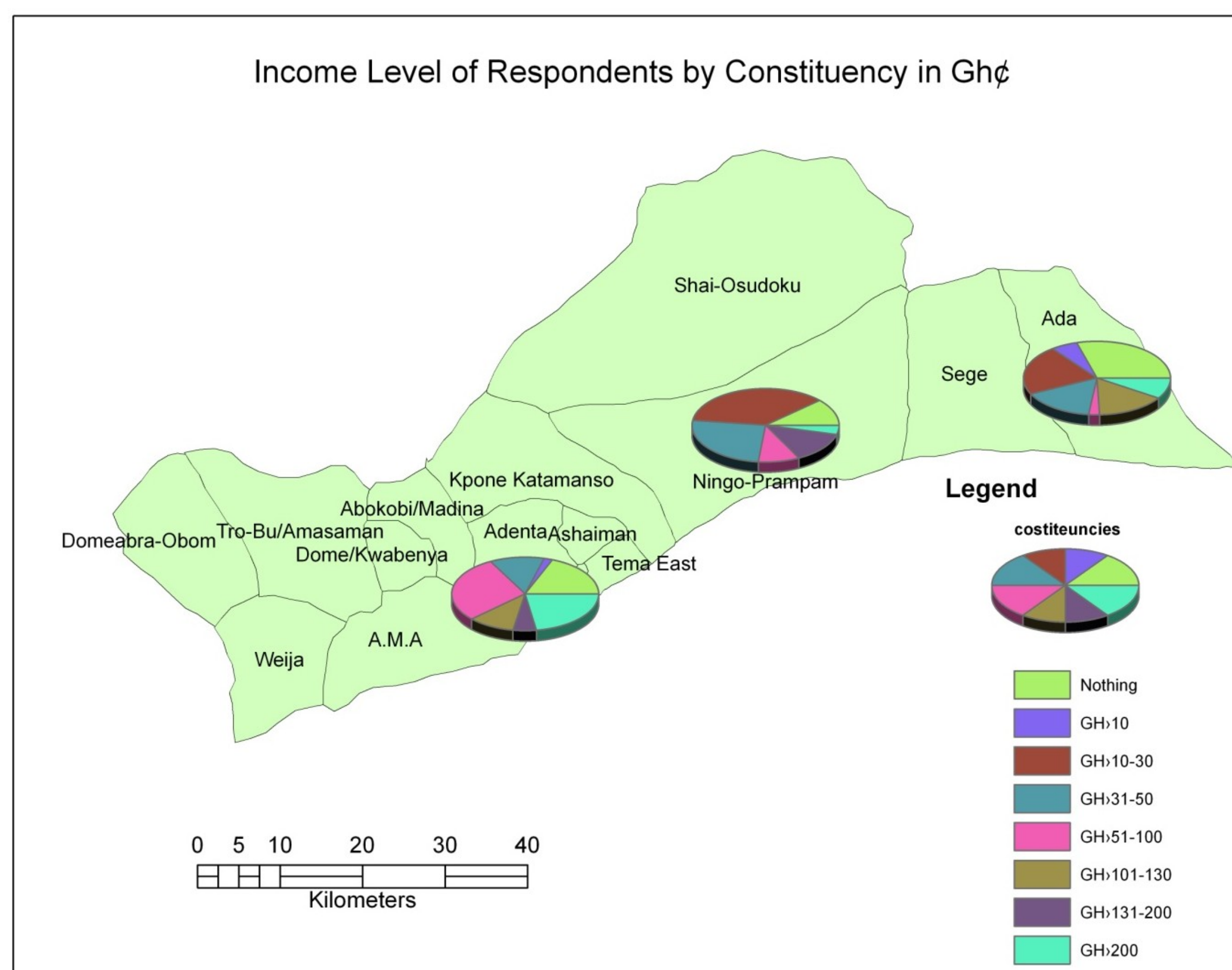
Loyalty and Swing votes



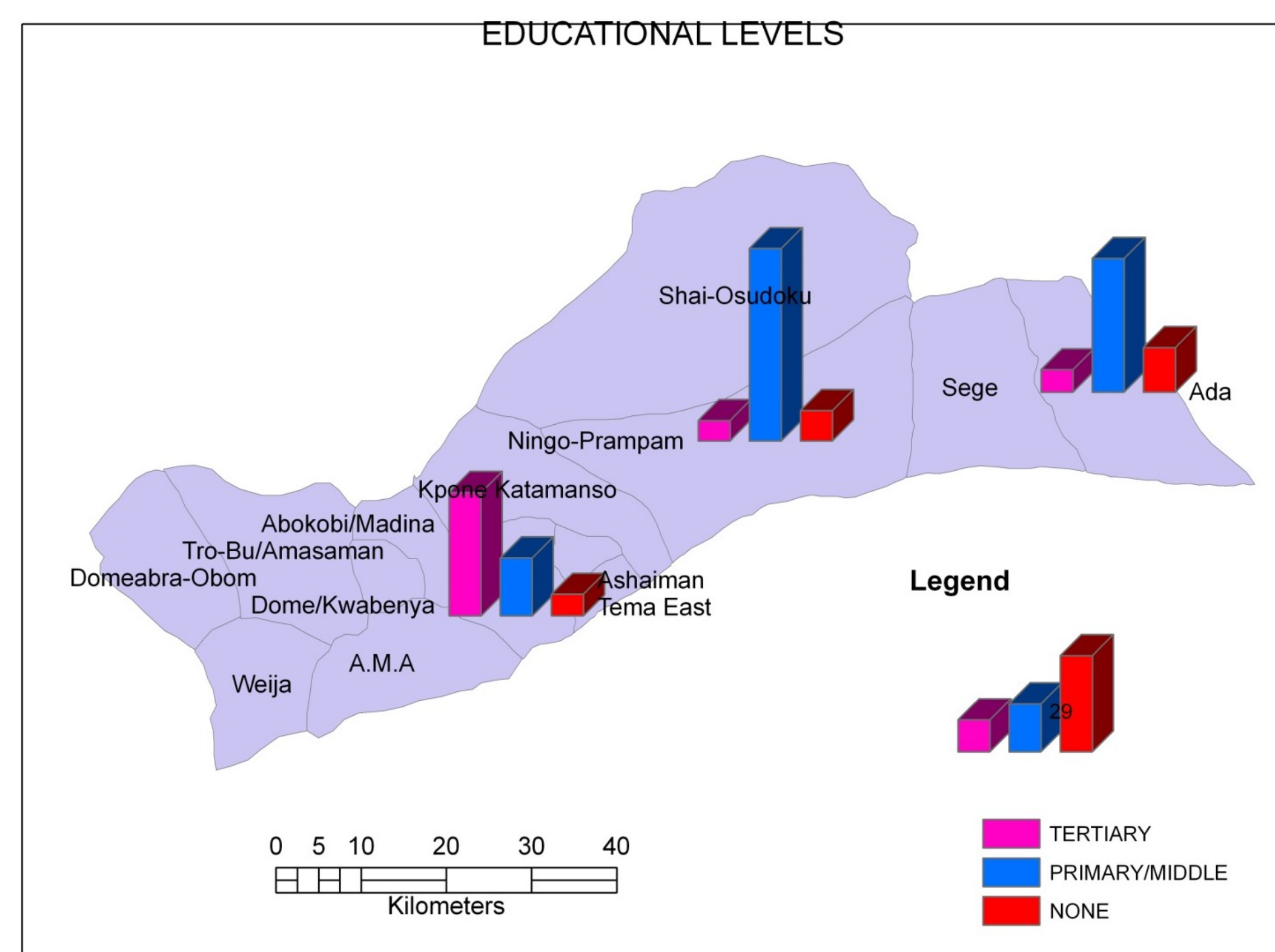
Urbanization And Illiteracy Level Among The Districts



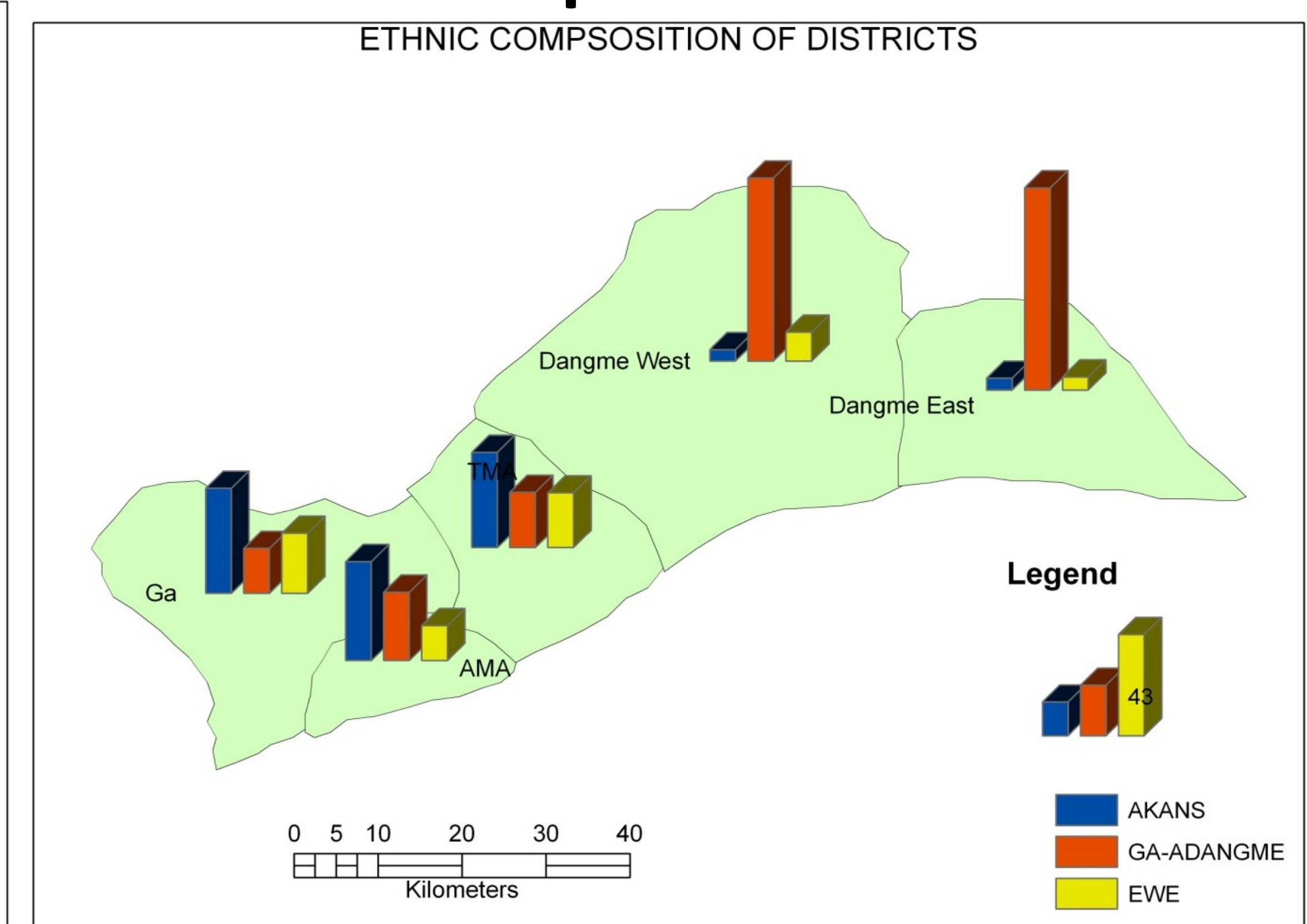
Income Level and Party Voted for - 1



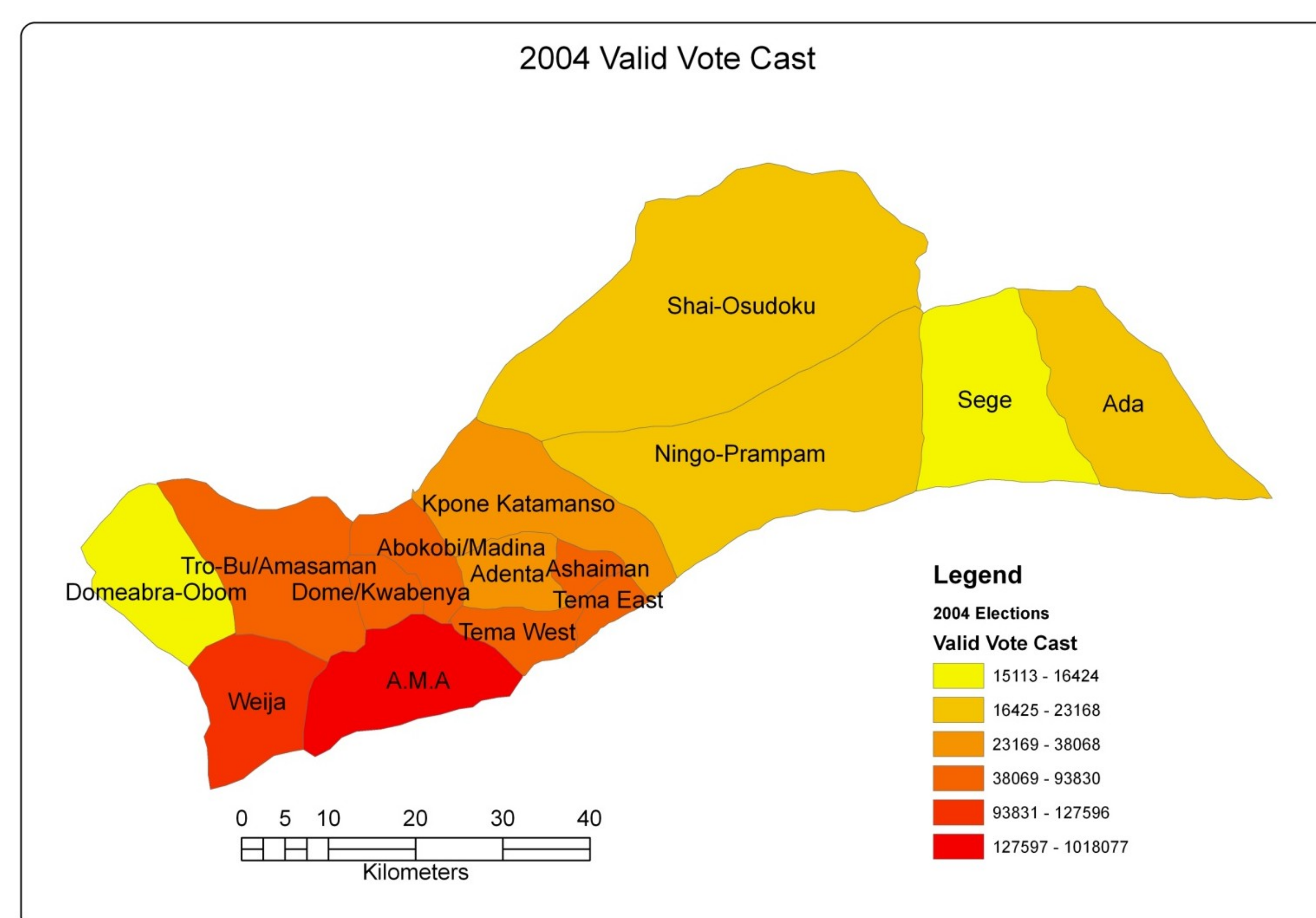
Educational Level and Party Voted For



Ethnic Composition of Districts



Total Vote Cast in 2004



Total Vote Cast in 2004

